

MALDIVES LAND AND SURVEY AUTHORITY

MINISTRY OF HOUSING AND INFRASTRUCTURE

Office (PABX): +(960) 3004300, Fax: +(960) 3004254

Ameenee Magu, Maafannu, Male', 20392, Maldives.

Email: survey@housing.gov.mv

Web: www. surveyofmaldives.gov.mv



CONTROL POINT DETAILS	Station Number PSM5841
Coordinate Information	
Geodetic	Grid
WGS 84	UTM Zone 43
Lat:	E: 272855.734
Long:	N: 428748.649
Ellp Height:	Orth Height: 0.846
Island Name: ADH. Bodukaashihuraa (LD0126)	Date: 2022-03-16

Monument description & method of survey:

- Monument type A, Concrete casted in situ to a diameter 0.3m pvc pipe, 1m in length, 1.5m s/s rod driven to ground as the centre point punched. Monument labelled with s/s plate stating the point ID
- Above 50mm from ground level
- Static Survey 3D control by GNSS post processing including point 103
- Vertical height corrected using tide prediction data (Hulhule) using Water level point (103)

General site condition & access:

- Inside the cleared area in the middle of the island, near temporary hut
- Easily Access

Owner: HMHI Company Pvt Ltd



DOWN TOWARD PSM



Height 1.2m Distance 3m
NORTH VIEW



Height 1.2m Distance 3m
EAST VIEW



Height 1.5m
FROM PSM UPTOWARD SKY



Height 1.2m Distance 3m
SOUTH VIEW



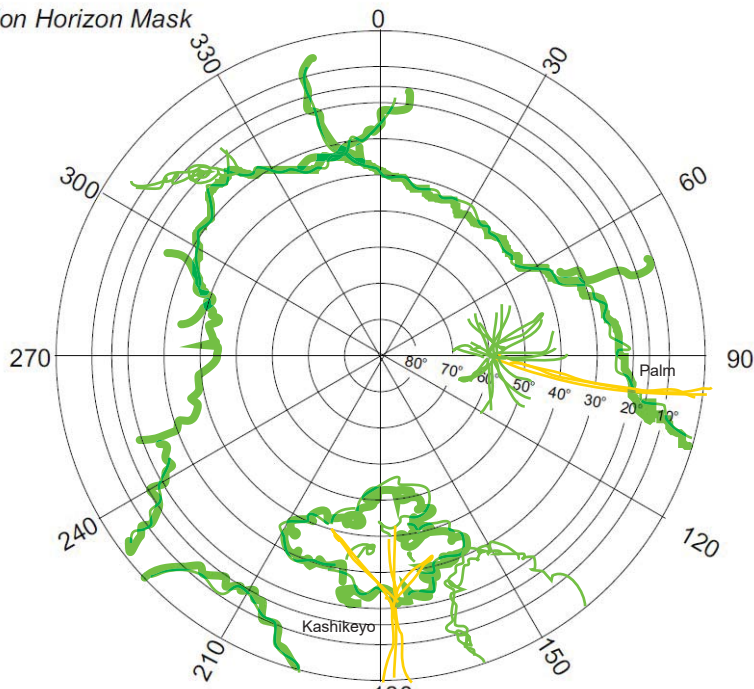
Height 1.2m Distance 3m
WEST VIEW

SITE INFORMATION

Station Number

P	S	M	5	8	4	1
---	---	---	---	---	---	---

Station Horizon Mask



Height above Marker that horizon was mapped from 1.5 m

Magnetic Declination
 Declination applied to this figure?
 Yes No



Locality



Sketched by: Ahmed

Scale: Not to scale

Date: 2022-03-23

MALDIVES LAND AND SURVEY AUTHORITY

MINISTRY OF HOUSING AND INFRASTRUCTURE

Office (PABX): +(960) 3004300, Fax: +(960) 3004254

Ameenee Magu, Maafannu, Male', 20392, Maldives.

Email: survey@housing.gov.mv

Web: www. surveyofmaldives.gov.mv



CONTROL POINT DETAILS	Station Number PSM5842
Coordinate Information	
Geodetic	Grid
WGS 84	UTM Zone 43
Lat:	E: 272894.503
Long:	N: 428616.423
Ellp Height:	Orth Height: 0.913
Island Name: ADH. Bodukaashihuraa (LD0126)	Date: 2022-03-16

Monument description & method of survey

- Monument type A, Concrete casted in situ to a diameter 0.3m pvc pipe, 1m in length, 1.5m s/s rod driven to ground as the center point punched. Monument labeled with s/s plate stating the point ID
- Above 50mm from ground level
- Static Survey 3D control by GNSS post processing including point 103
- Vertical height corrected using tide prediction data (Hulhule) using Water level point (103)
- PSM5842 is visible to PSM5843

General site condition & access:

- On vegetation line South western side of the Island
- Easily Access

Owner: HMHI Company Pvt Ltd




DOWN TOWARD PSM



Height 1.2m Distance 3m
NORTH VIEW



Height 1.2m Distance 3m
EAST VIEW



Height 1.5m
FROM PSM UPTOWARD SKY



Height 1.2m Distance 3m
SOUTH VIEW



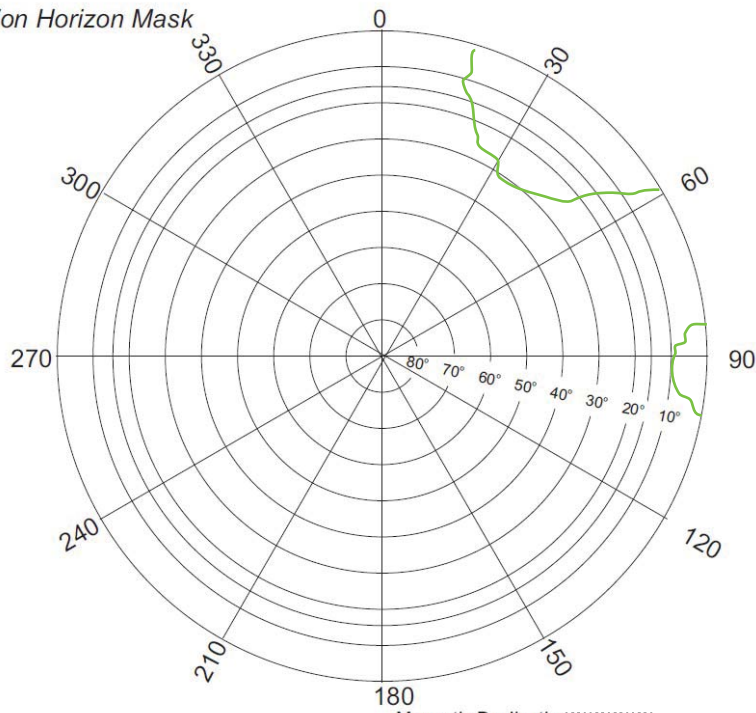
Height 1.2m Distance 3m
WEST VIEW

SITE INFORMATION

Station Number

P	S	M	5	8	4	2
---	---	---	---	---	---	---

Station Horizon Mask



Height above Marker that horizon was mapped from 1.5 m

Magnetic Declination
 Declination applied to this figure?
 Yes No



Locality



Sketched by: Ahmed

Scale: Not to scale

Date: 2022-03-23

MALDIVES LAND AND SURVEY AUTHORITY

MINISTRY OF HOUSING AND INFRASTRUCTURE

Office (PABX): +(960) 3004300, Fax: +(960) 3004254

Ameenee Magu, Maafannu, Male', 20392, Maldives.

Email: survey@housing.gov.mv

Web: www. surveyofmaldives.gov.mv



CONTROL POINT DETAILS	Station Number PSM5843
Coordinate Information	
Geodetic	Grid
WGS 84	UTM Zone 43
Lat:	E: 272940.965
Long:	N: 428562.462
Ellp Height:	Orth Height: 0.943
Island Name: ADH. Bodukaashihuraa (LD0126)	Date: 2022-03-16

Monument description & method of survey

- Monument type A, Concrete casted in situ to a diameter 0.3m pvc pipe, 1m in length, 1.5m s/s rod driven to ground as the center point punched. Monument labeled with s/s plate stating the point ID
- Above 50mm from ground level
- Static Survey 3D control by GNSS post processing including point 103
- Vertical height corrected using tide prediction data (Hulhule) using Water level point (103)
- PSM5842 is visible to PSM5843

General site condition & access:

- On newly formed vegetation line (Thun'di) Southern end of the Island
- Easily Access

Owner: HMHI Company Pvt Ltd




DOWN TOWARD PSM



Height 1.2m Distance 3m
NORTH VIEW



Height 1.2m Distance 3m
EAST VIEW



Height 1.5m
FROM PSM UPTOWARD SKY



Height 1.2m Distance 3m
SOUTH VIEW



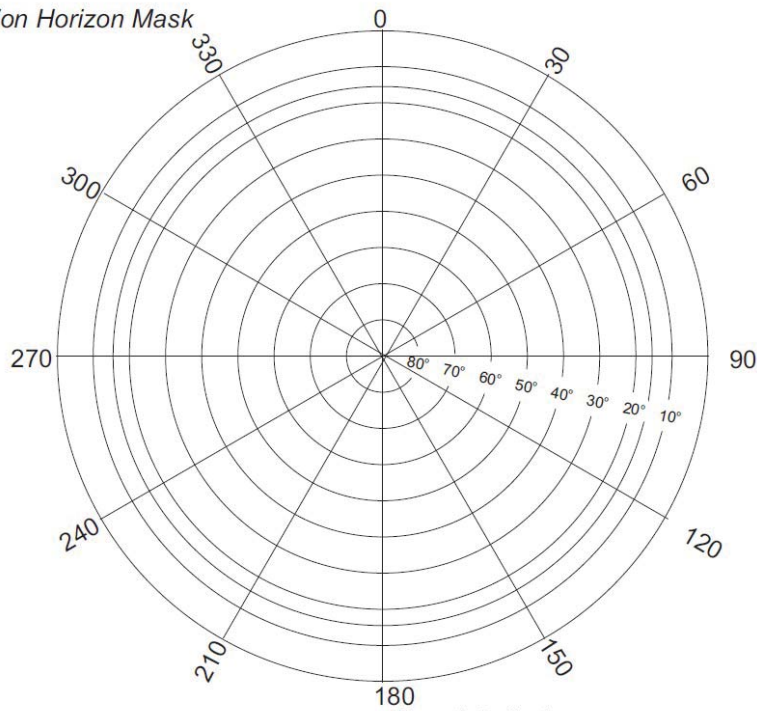
Height 1.2m Distance 3m
WEST VIEW

SITE INFORMATION

Station Number

P	S	M	5	8	4	3
---	---	---	---	---	---	---

Station Horizon Mask



Height above Marker that horizon was mapped from 1.5 m

Magnetic Declination
 Declination applied to this figure?
 Yes No



Locality



Sketched by: **Ahmed**

Scale: Not to scale

Date: 2022-03-23